












LEGEND








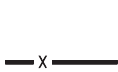
LOCAL SCHEME RESERVES

	CONSERVATION		PUBLIC PURPOSES
	CONSERVATION AND RECREATION	DENOTED AS FOLLOWS:	
	PARKS AND RECREATION	W	WATER SUPPLY
	PUBLIC PURPOSES		RAILWAY
	PUBLIC PURPOSES		TOURISM AND RECREATION
	DENOTED AS FOLLOWS:		
CP	CARAVAN PARK		
HS	HOSPITAL SITE		
K	KINDERGARTEN		
LGR	LOCAL GOVERNMENT REQUIREMENTS		
MRD	MAIN ROADS DEPARTMENT		
PS	POLICE STATION		
R	RECREATION		
RD	RUBBISH DISPOSAL		
SS	SCHOOL SITE		

ZONES

	RESIDENTIAL		LIGHT INDUSTRY
	RURAL TOWNSITE		RURAL
	TOWNSITE DEVELOPMENT		RURAL RESIDENTIAL
	COMMERCIAL		
	SPECIAL USE		
	GENERAL INDUSTRY		

OTHER

	R CODES		SPECIAL USE AREA (SEE SCHEME TEXT)
	ADDITIONAL USES		RURAL RESIDENTIAL AREA (SEE SCHEME TEXT)
	SCHEME BOUNDARY		NO ZONE
	LOCAL GOVERNMENT BOUNDARY		
	TOWNSITE -- LAND ACT		

VERSION No 1

SHIRE OF KONDININ

TOWN PLANNING SCHEME NO. 1

(DISTRICT SCHEME)